

Fig. 2 Context Plan showing the Domtar Lands Redevelopment Sites, 2014



Fig. 129 Draft Rendering of the Proposed Domtar Lands Redevelopment by Windmill Developments, Perkins + Will, 2014.

5.2 DISTRICTS AND PLACES

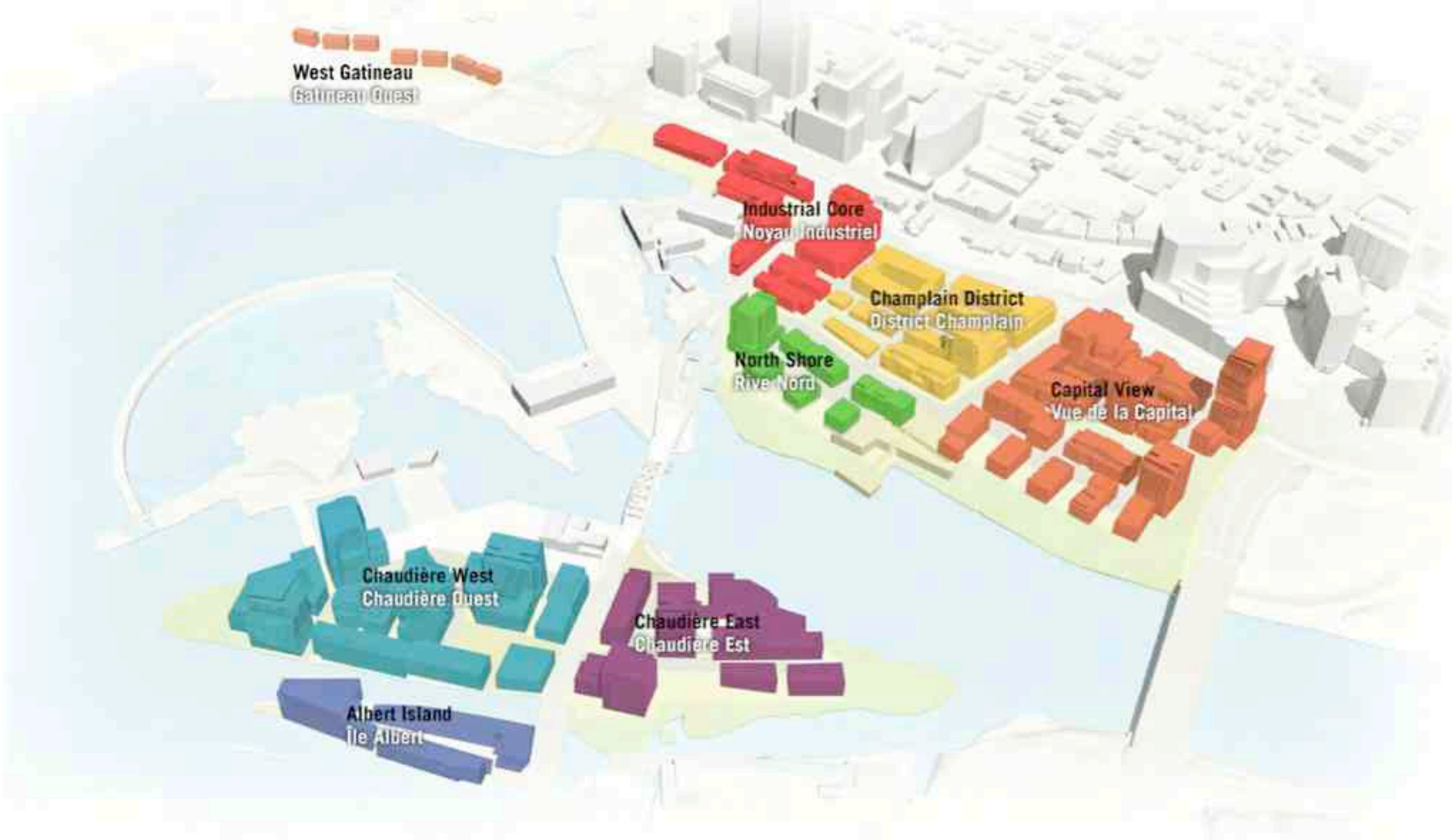


Fig. 138 Districts and Places, Domtar Lands Redevelopment Master Plan, Perkins + Will, 2014.

5.3 ALBERT ISLAND

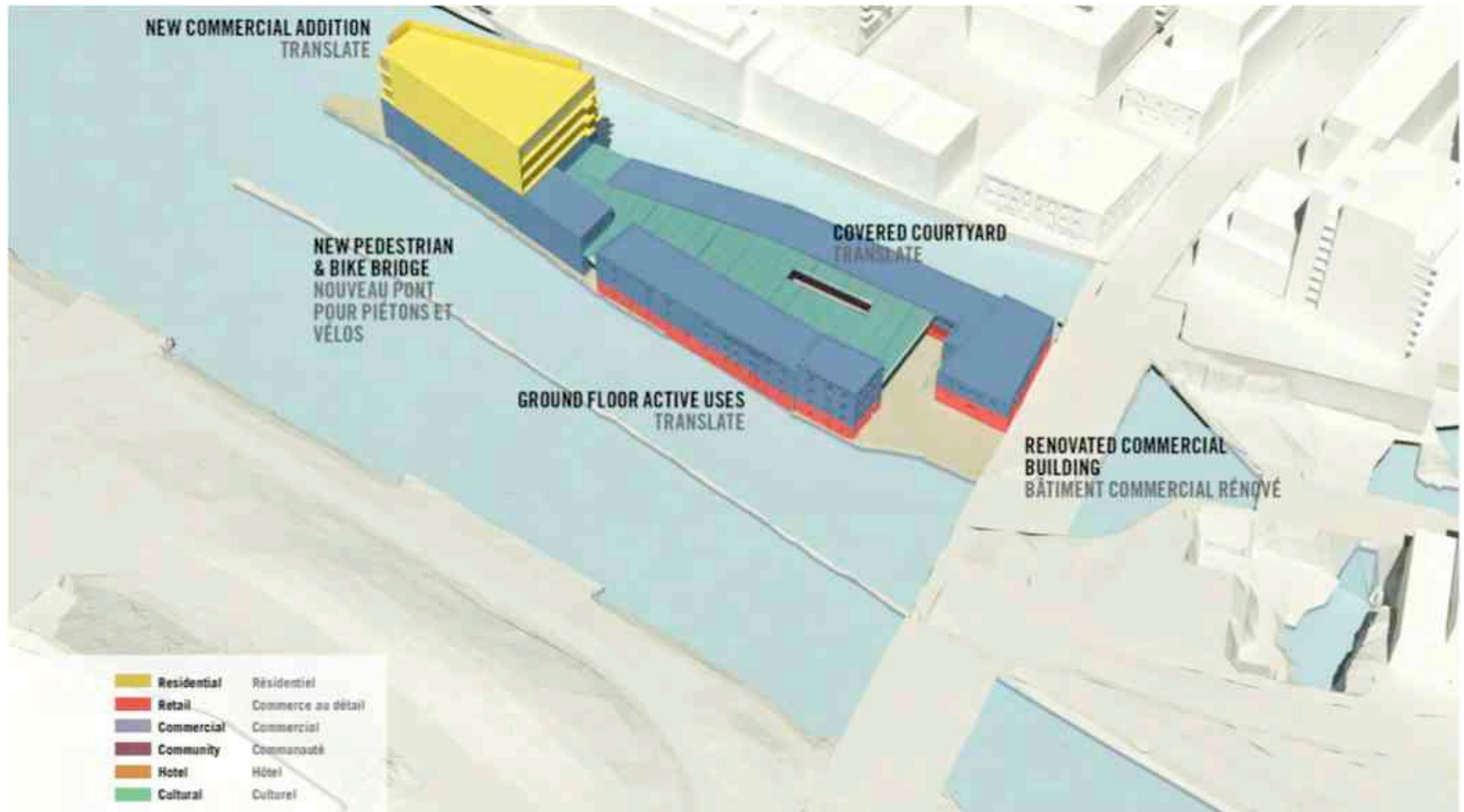


Fig. 139 Albert Island, Domtar Lands Redevelopment Master Plan, Perkins + Will, 2014.

5.4 WEST CHAUDIÈRE ISLAND

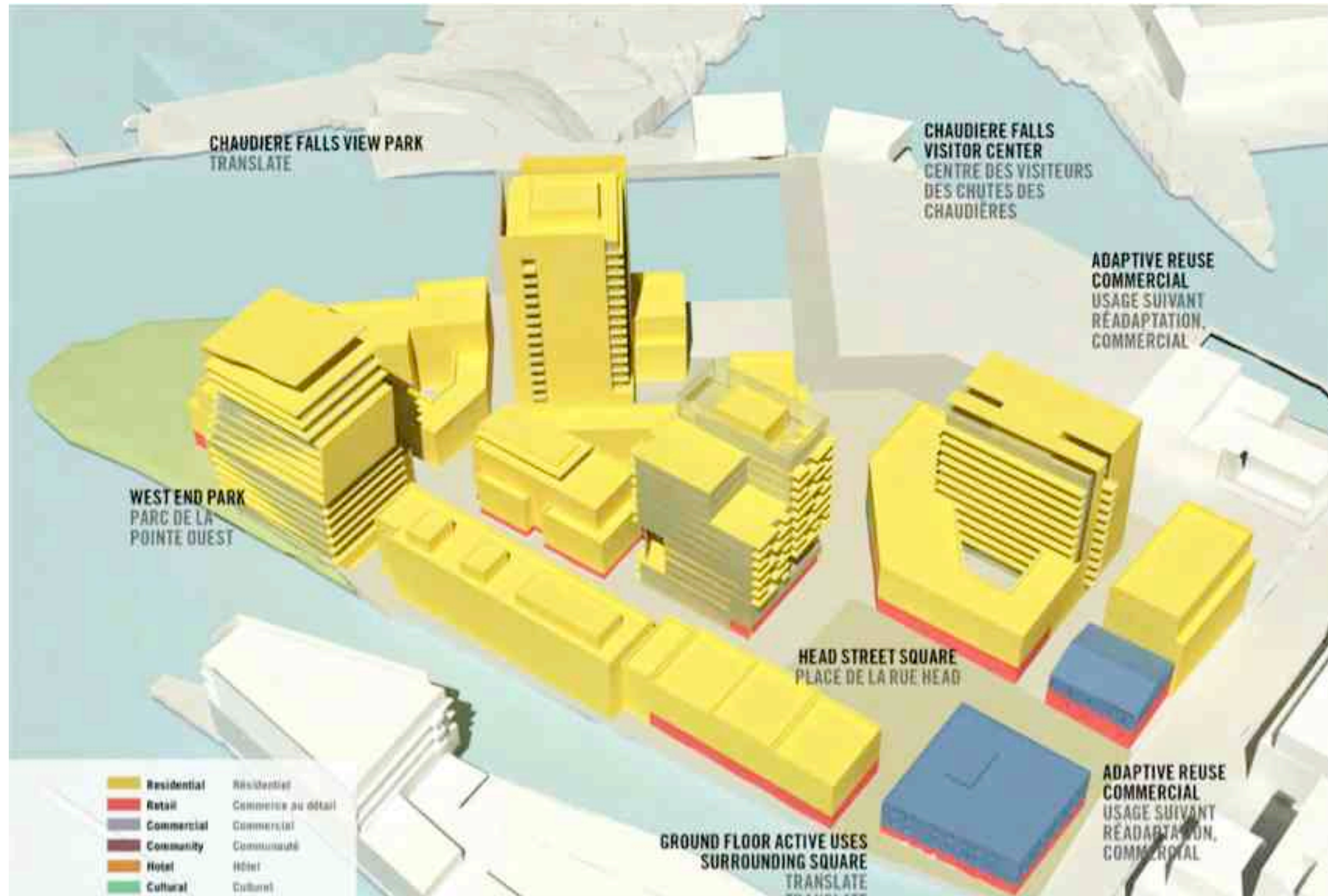


Fig. 140 West Chaudière Island, Domtar Lands Redevelopment Master Plan, Perkins + Will, 2014.

5.5 EAST CHAUDIÈRE ISLAND

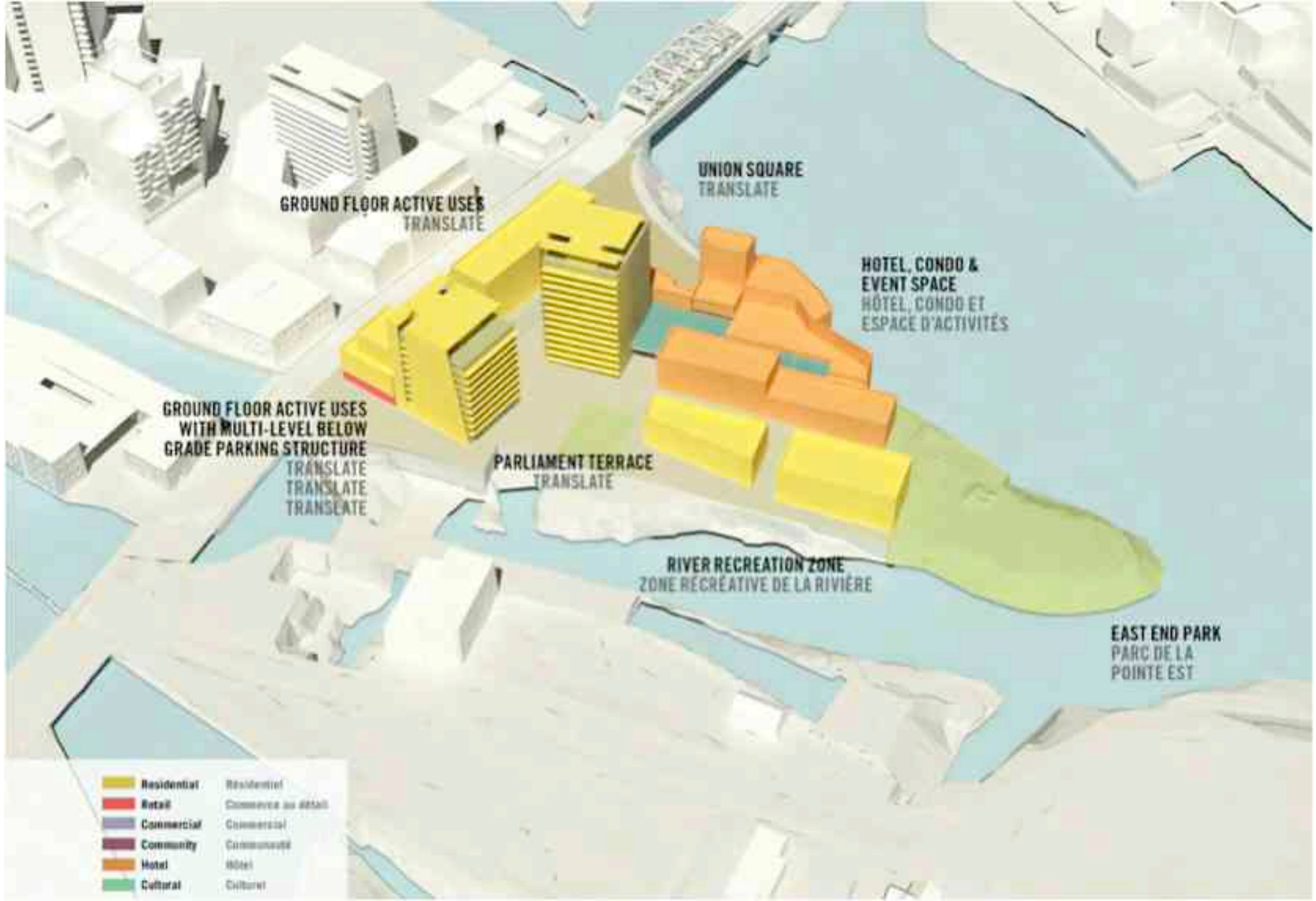


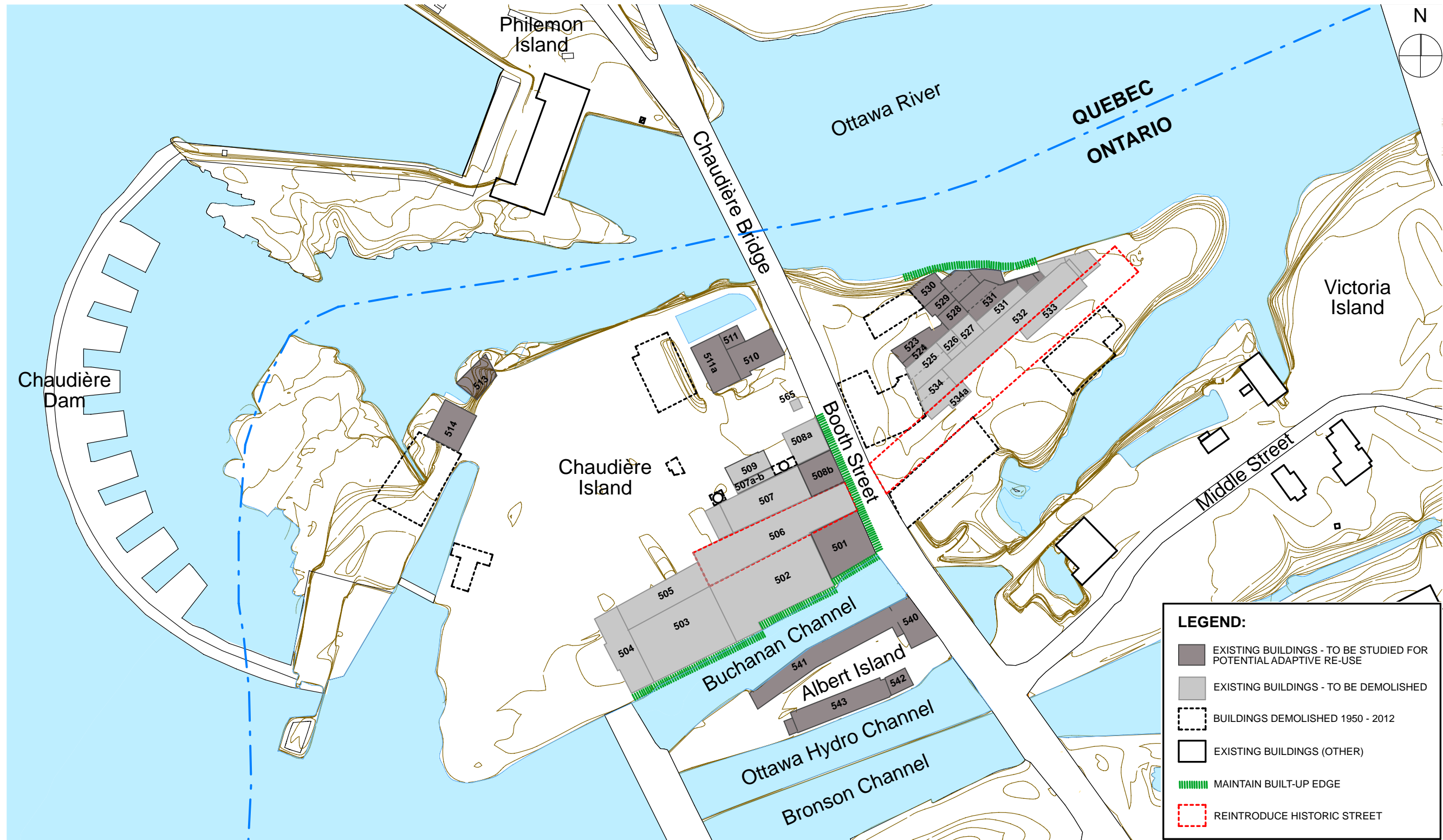
Fig. 141 East Chaudière Island, Domtar Lands Redevelopment Master Plan, Perkins + Will, 2014.



Fig. 142 Albert Island – Draft Rendering of Proposed Development, Perkins + Will, 2014.



Fig. 143 Booth Board Mill – Draft Rendering of Proposed Development Perkins + Will, 2014.



SITE PLAN SHOWING HERITAGE CONSERVATION STRATEGY

Fig. 144 Site Plan Showing Heritage Conservation Strategy.